

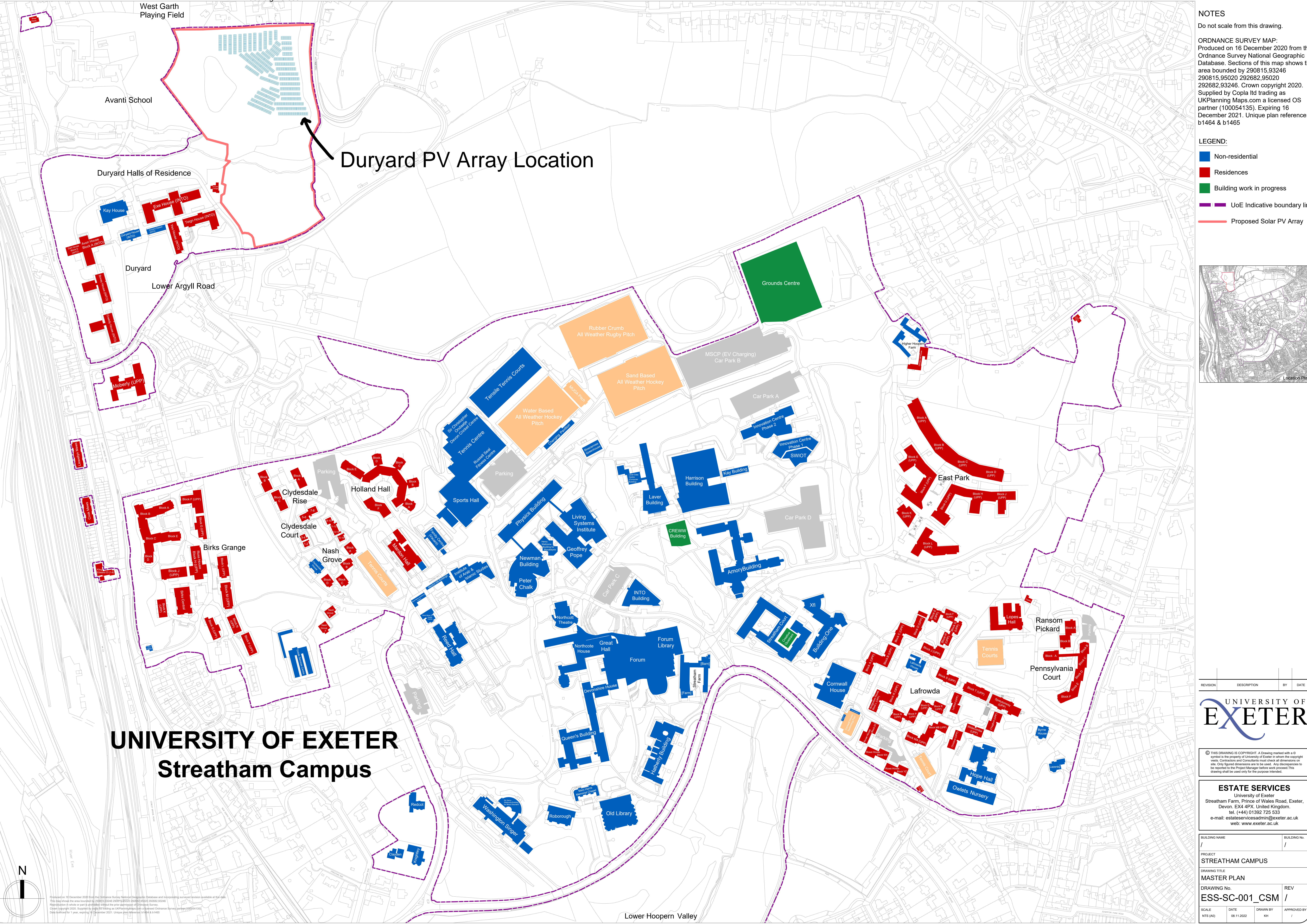
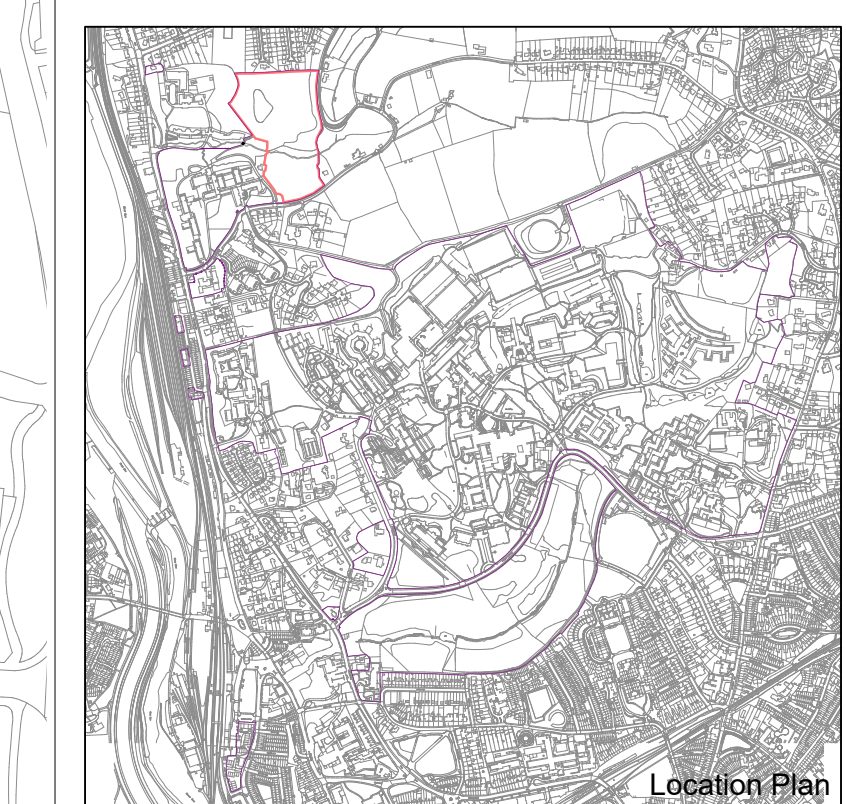
NOTES

Do not scale from this drawing.

ORDNANCE SURVEY MAP:
Produced on 16 December 2020 from the
Ordnance Survey National Geographic
Database. Sections of this map shows the
area bounded by 290815.93246
290815.95020 292682.95020
292682.93246. Crown copyright 2020.
Supplied by Copla Ltd trading as
UKPlanning Maps.com a licensed OS
partner (100054135). Expiring 16
December 2021. Unique plan reference:
b1464 & b1465

LEGEND:

- Non-residential
- Residences
- Building work in progress
- UoE Indicative boundary line
- Proposed Solar PV Array



Duryard PV Array Location

**UNIVERSITY OF EXETER
Streatham Campus**

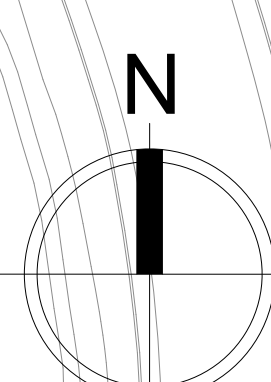
REVISION	DESCRIPTION	BY	DATE



© THIS DRAWING IS COPYRIGHT. A Drawing marked with a © symbol is the property of University of Exeter in whom the copyright vests. Contributors and Consultees must check all dimensions on site. Only figured dimensions are to be used. Any discrepancies to be reported to the Project Manager before work proceeds. This drawing shall be used only for the purpose intended.

ESTATE SERVICES
University of Exeter
Streatham Farm, Prince of Wales Road, Exeter,
Devon. EX4 4PX, United Kingdom.
tel: (+44) 01392 725 533
e-mail: estateservicesadmin@exeter.ac.uk
web: www.exeter.ac.uk

BUILDING NAME	BUILDING No.		
PROJECT			
STREATHAM CAMPUS			
DRAWING TITLE			
MASTER PLAN			
DRAWING No.	REV		
ESS-SC-001_CSM			
SCALE	DATE	DRAWN BY	APPROVED BY
NTS (A3)	08.11.2022	KH	



Produced on 16 December 2020 from the Ordnance Survey National Geographic Database and incorporating survey data available at the time.
This map shows the area bounded by 290815.93246 290815.95020 292682.95020 292682.93246.
Reproduction in whole or part is prohibited without the prior agreement of the copyright owner.
Crown copyright 2020. Supplied by Copla Ltd trading as UKPlanning Maps.com a licensed OS partner (100054135).
Expiring 16 December 2021. Unique plan reference: b1464 & b1465