

Fig. 1 Areas excavated and buildings recorded: Central Exeter, south sheet.



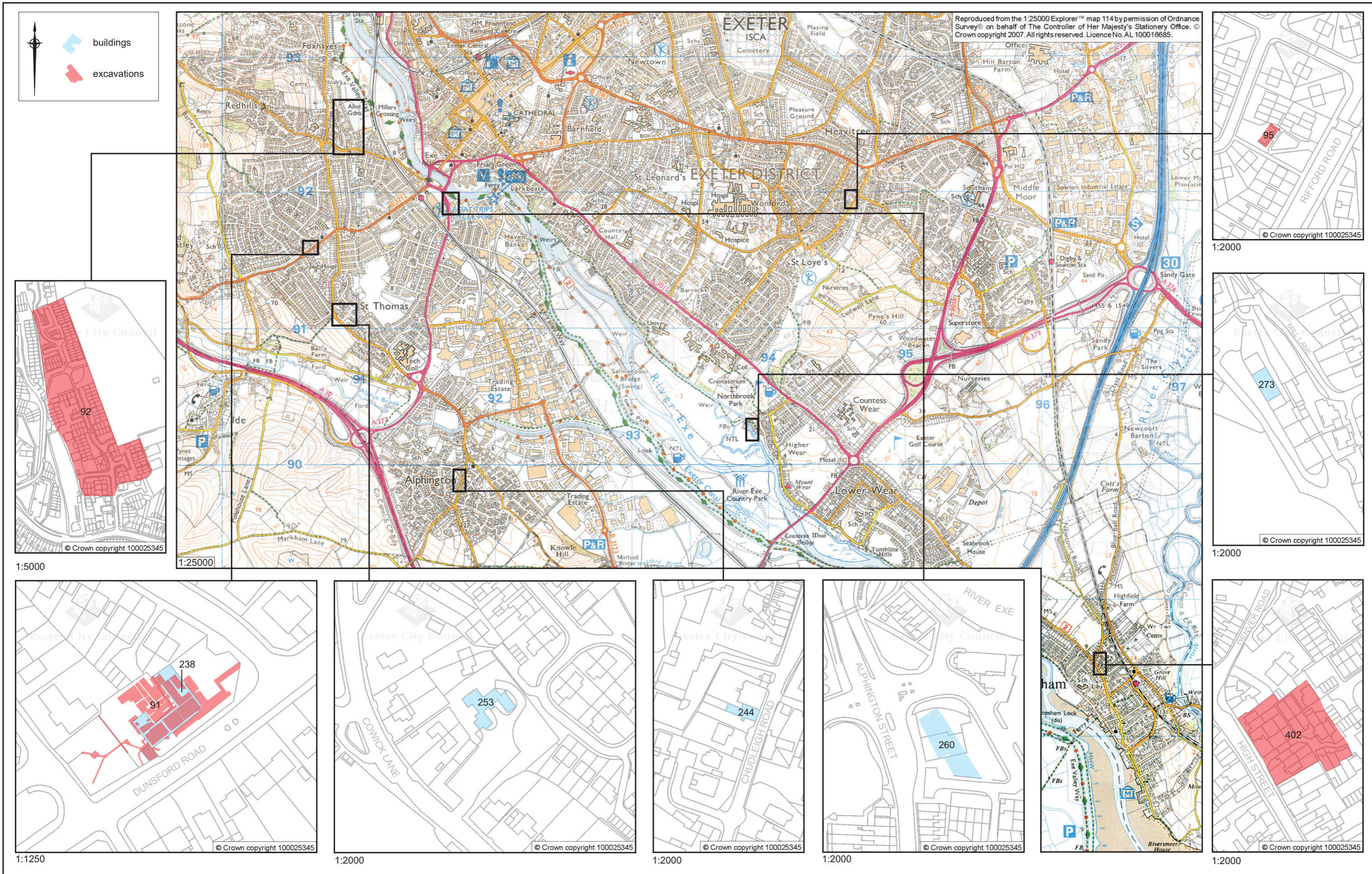
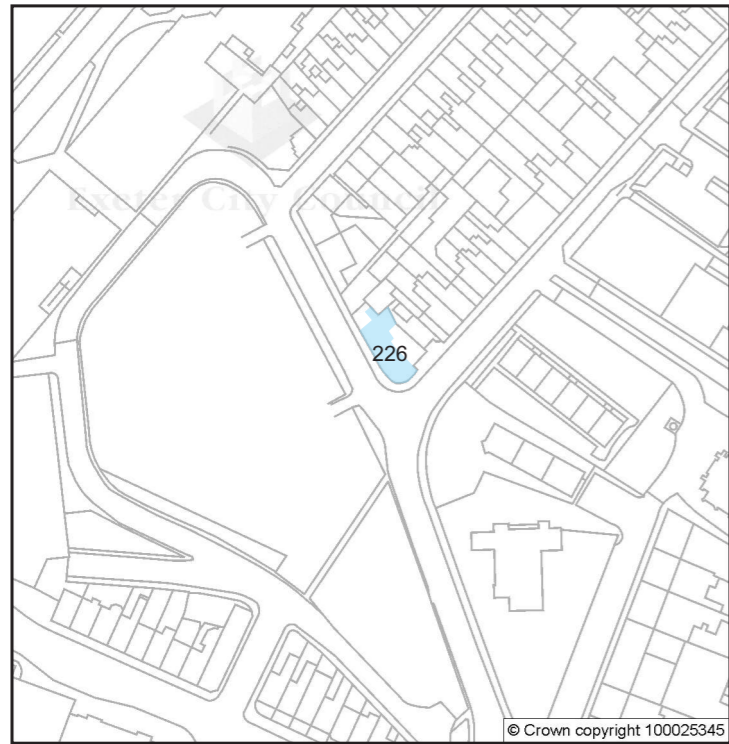
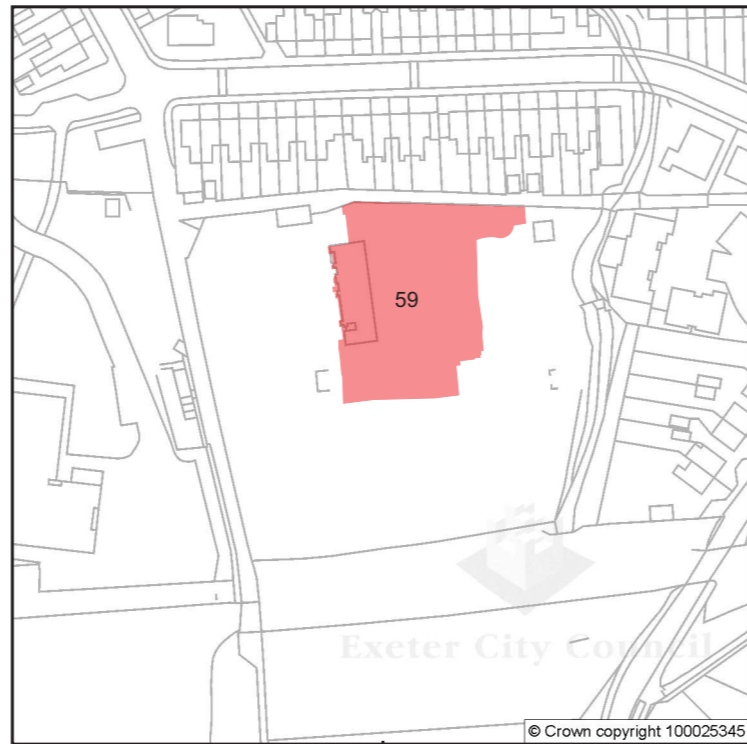


Fig. 3 Areas excavated and buildings recorded: Outer sites, south sheet.



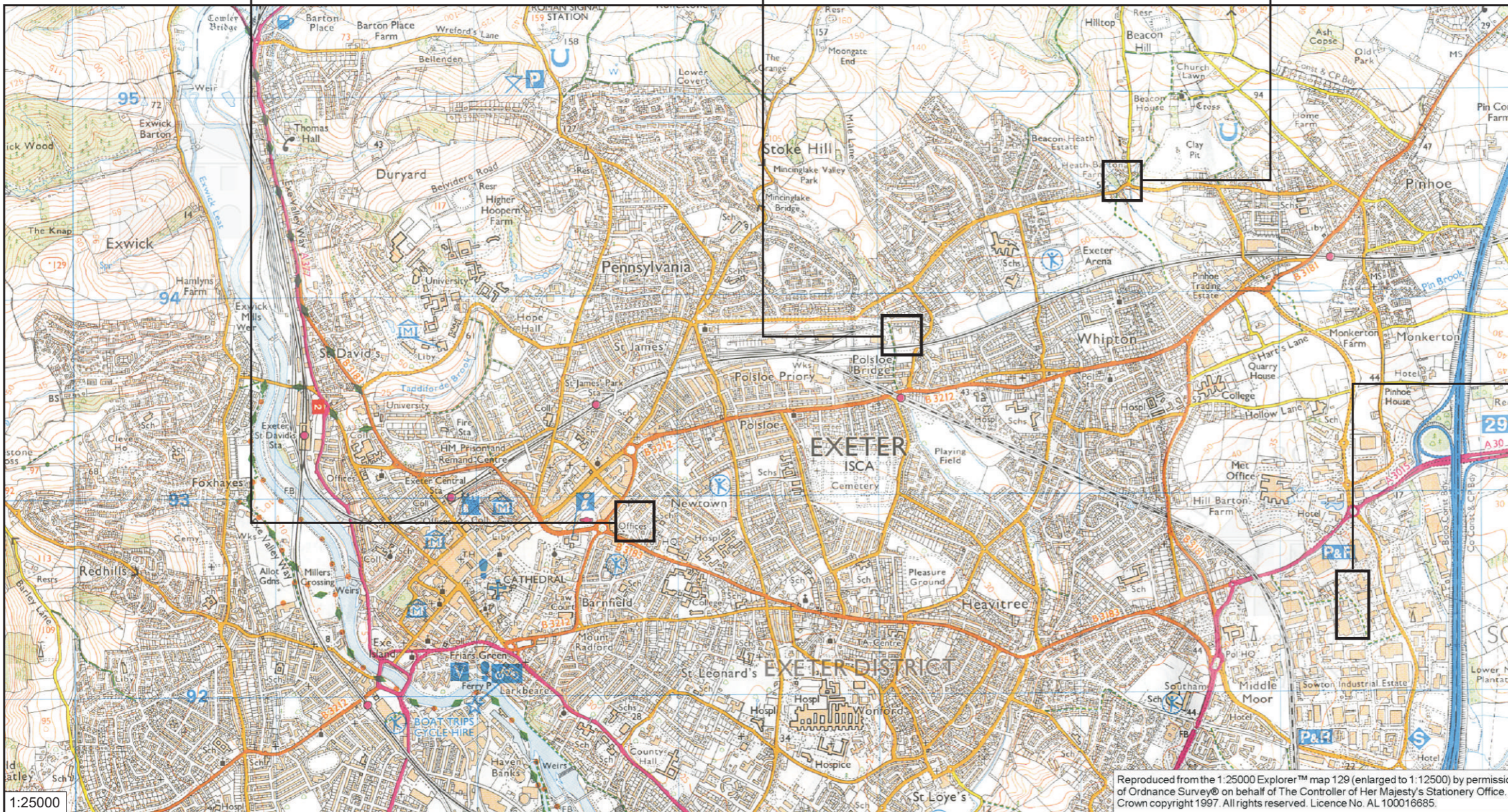
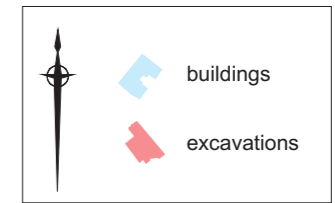
1:2000



1:2000



1:2000



1:25000

Reproduced from the 1:25000 Explorer™ map 129 (enlarged to 1:12500) by permission of Ordnance Survey® on behalf of The Controller of Her Majesty's Stationery Office. © Crown copyright 1997. All rights reserved. Licence No. AL 100016685.



1:2000

Fig. 4 Areas excavated and buildings recorded: Outer Exeter, north sheet.



All rights reserved. © Crown copyright 100025345

Fig. 5 Building records in Topsham.